



**ROCK COUNTY BOARD OF SUPERVISORS' MEETING  
MONDAY, NOVEMBER 15, 2021 – 6:00 P.M.  
COUNTY BOARD ROOM/COURTROOM H  
FOURTH FLOOR/COURTHOUSE EAST**

**WATCH VIA YOUTUBE:**

<https://www.youtube.com/channel/UCcGhCAgg7M8721fnSaYU29Q/>

If you are interested in providing public comments on items on this agenda, you must submit your written comments by noon on Monday, November 15, 2021. To submit written public comment use the following link: <https://www.co.rock.wi.us/public-comment-request>. Citizens may appear in-person to speak. Comments are limited to two minutes.

**Agenda**

1. CALL TO ORDER
2. INVOCATION & PLEDGE OF ALLEGIANCE
3. ROLL CALL
4. CONSENT AGENDA
  - A. ADOPTION OF AGENDA
  - B. APPROVAL OF MINUTES
  - C. NOMINATIONS, APPOINTMENTS AND CONFIRMATION
  - D. RECOGNITION OF COUNTY EMPLOYEES OR OTHERS
  - E. OTHER
5. PUBLIC HEARING
  - A. Final Rock County Supervisory Redistricting Plan
6. CITIZEN PARTICIPATION, COMMUNICATIONS AND ANNOUNCEMENTS
7. NOMINATIONS, APPOINTMENTS AND CONFIRMATION
8. RECOGNITION OF COUNTY EMPLOYEES OR OTHERS
9. INTRODUCTION OF NEW RESOLUTIONS OR ORDINANCES BY SUPERVISORS FOR REFERRAL TO APPROPRIATE COMMITTEE
10. REPORTS
  - A. Report on Organizational Excellence – HueLife
11. NEW BUSINESS
  - A. SUPPLEMENTARY APPROPRIATIONS AND BUDGET CHANGES - ROLL CALL
  - B. CONTRACTS – ROLL CALL
  - C. Adoption of Final Rock County Supervisory District Plan
12. ADJOURNMENT

The County of Rock will provide reasonable accommodations to people with disabilities. Please contact us at 608-757-5510 or e-mail [countyadmin@co.rock.wi.us](mailto:countyadmin@co.rock.wi.us) at least 48 hours prior to a public meeting to discuss any accommodations that may be necessary.

**RESOLUTION  
ROCK COUNTY BOARD OF SUPERVISORS**

Lisa Tollefson  
INITIATED BY



Lisa Tollefson  
DRAFTED BY

Planning & Development Committee  
SUBMITTED BY

November 8, 2021  
DRAFTED

**Adoption of Final Rock County Supervisory District Plan**

1 **WHEREAS**, under Wis. Stat. § 59.10(3)(b)1, each county board is required to create and adopt a  
2 tentative plan within 60 days of receiving decennial federal census data; and,  
3

4 **WHEREAS**, Rock County received the 2020 Census Data on August 16, 2021 and the County Board of  
5 Supervisors adopted a Tentative Supervisory District Plan on October 7, 2021 consisting of 29 districts;  
6 and,  
7

8 **WHEREAS**, the Tentative Supervisory District Plan was transmitted to Rock County cities, towns, and  
9 villages on October 8, 2021 for the municipal ward map creation; and,  
10

11 **WHEREAS**, all municipal ward maps were created and approved on or before November 9, 2021; and,  
12

13 **WHEREAS**, in accordance with WI State Statute 59.10(3), the Rock County Board of Supervisors shall  
14 consist of 29 Supervisors to be elected from 29 Supervisory Districts. The location and boundaries of  
15 the Supervisory Districts are established as shown, on the maps entitled "**Official Map of Rock County**  
16 **Supervisory Districts**" (**Maps 1-3**), dated as attached to this Resolution; and,  
17

18 **WHEREAS**, the total population in Rock County in the 2020 Census is 163,687 (an increase of 2.1%),  
19 making the target population for each Supervisory District 5,644, with a 10% deviation allowable.  
20

21 **WHEREAS**, The Supervisory Districts are hereby created, numbered, and described as follows, and as  
22 shown on the maps attached hereto which are incorporated herein by this reference.  
23

**SUPERVISORY DISTRICTS 1-29**

24 **Supervisory District #1**, (~ population 5,711) All the territory within the City limits of Evansville, Wards  
25 1 through 8.  
26

27 **Supervisory District #2**, (~ population 5,589) All the territory within the Town of Union, Wards 1  
28 through 3; and all of the territory within the Town of Porter, one Ward; and all of the territory within the  
29 Town of Center, Wards 1 and 2; and all of the territory within the Village of Footville, one Ward; and, the  
30 territory within the Town of Plymouth, Ward 1.  
31

32 **Supervisory District #3**, (~ population 5,799) All of the territory within the City of Edgerton, Wards 1  
33 through 6.  
34

35 **Supervisory District #4**, (~ population 5,601) All of the territory within the Town of Fulton, Wards 1  
36 through 6; and, all the territory within the Town of Janesville Ward 4; and, all the territory within the  
37 Town of Milton Wards 2, 3 and 4.  
38

39 **Supervisory District #5**, (~ population 5,716) All of the territory within the City of Milton, Wards 1  
40 through 9.  
41

42 **Supervisory District #6**, (~ population 5,591) All of the territory within the Town of Milton, Wards 1 and  
43 5; and, all of the territory within the Town of Lima, Wards 1 and 2; and, all of the territory within the Town  
44 of Harmony, Ward 3; and, all of the territory within the Town of Johnstown, one Ward; and, all the  
45 territory within the City of Janesville, Ward 25.  
46

47 **Supervisory District #7**, (~ population 5,730) All of the territory within the Town of La Prairie, one  
48 Ward; and all of the territory within the Town of Bradford, Wards 1-2; and, all of the territory within the  
49 Town of Clinton, one Ward; and, all of the territory within the Village of Clinton, Wards 1 through 3; and  
50 all of the territory within the Town of Turtle, Ward 3.  
51

52 **Supervisory District #8**, (~ population 5,567) All of the territory within the Town of Janesville Wards 1,  
53 2 and 3; and, all the territory within the Town of Rock, Wards 1 through 5; and the Town of Beloit Ward  
54 1.  
55  
56

Adoption of Final Rock County Supervisory District Plan  
Page 2

57  
58  
59  
60  
61  
62  
63  
64  
65  
66  
67  
68  
69  
70  
71  
72  
73  
74  
75  
76  
77  
78  
79  
80  
81  
82  
83  
84  
85  
86  
87  
88  
89  
90  
91  
92  
93  
94  
95  
96  
97  
98  
99  
100  
101  
102  
103  
104  
105  
106  
107  
108  
109  
110  
111  
112  
113  
114  
115  
116  
117  
118  
119  
120  
121  
122  
123

**Supervisory District #9**, (~ population 5,658) All of the territory within the Town of Beloit Wards 2 through 7; and all of the territory within the City of Beloit Ward 1.

**Supervisory District #10**, (~ population 5,647) All of the territory within the Town of Magnolia, one Ward; and, all of the territory within the Town of Spring Valley, one Ward; and, all of the territory within the Village of Orfordville, Wards 1-2; and, all of the territory within the Town of Plymouth, Ward 2; and, all of the territory within the Town of Avon, one Ward; and, all of the territory within the City of Brodhead, Wards 7-8; and, all of the territory within the Town of Newark, Wards 1-2.

**Supervisory District #11**, (~ population 5,620) All of the territory within the City of Beloit, Wards 7, 8 9 and 11.

**Supervisory District #12**, (~ population 5,618) All of the territory within the City of Beloit, Wards 4 through 6.

**Supervisory District #13**, (~ population 5,657) All of the territory within the City of Beloit, Wards 2, 3 and 10.

**Supervisory District #14**, (~ population 5,651) All of the territory within the City of Beloit, Wards 18 and 19; and, all of the territory in the Town of Beloit Wards 8 through 10.

**Supervisory District #15**, (~ population 5,667) All of the territory within the City of Beloit, Wards 15 through 17 and 21; and, all of the territory within the Town of Turtle Ward 4.

**Supervisory District #16**, (~ population 5,707) All of the territory within the City of Beloit, Wards 12 through 14.

**Supervisory District #17**, (population 5,613) All of the territory within the City of Beloit, Wards 20, 22 and 23.

**Supervisory District #18**, (~ population 5,701) All of the territory within the City of Janesville, Wards 3 and 4.

**Supervisory District #19**, (~ population 5,705) All of the territory within the City of Janesville, Wards 5 and 6.

**Supervisory District #20**, (~ population 5,595) All of the territory within the Town of Janesville Ward 6; and, City of Janesville, Wards 1 and 2.

**Supervisory District #21**, (~ population 5,619) All of the territory within the Town of Janesville Ward 5; and, all of the territory within the City of Janesville, Wards 13 and 14.

**Supervisory District #22**, (~ population 5,605) All of the territory within the City of Janesville, Wards 19 and 20; and, all of the territory within the Town of Harmony Wards 1 and 2.

**Supervisory District #23**, (~ population 5,614) All of the territory within the City of Janesville, Wards 21 and 22.

**Supervisory District #24**, (~ population 5,678) All of the territory within the City of Janesville, Wards 17 and 18.

**Supervisory District #25**, (~ population 5,615) All of the territory within the City of Janesville, Wards 15 and 16.

**Supervisory District #26**, (~ population 5,616) All of the territory within the City of Janesville, Wards 23 and 24; and, all territory within the Town of Harmony Ward 4.

**Supervisory District #27**, (~ population 5,611) All of the territory within the City of Janesville, Wards 11 and 12.

**Supervisory District #28**, (~ population 5,552) All of the territory within the City of Janesville, Wards 9 and 10.; and, all the territory within the Town of Rock Ward 6.

**Supervisory District #29**, (~ population 5,634) All of the territory within the City of Janesville, Wards 7 and 8.

Adoption of Final Rock County Supervisory District Plan  
Page 3

124 **NOW, THEREFORE, BE IT RESOLVED** that the Rock County Board of Supervisors duly assembled  
125 this \_\_\_\_ day of \_\_\_\_\_, 2021 hereby authorizes and approves the Final Rock County Supervisory  
126 Districts maps created from the 2020 U S Census Data.

Respectfully submitted,

**Planning & Development Committee**

\_\_\_\_\_  
Alan Sweeney, Chair

\_\_\_\_\_  
Wayne Gustina, Vice Chair

\_\_\_\_\_  
J. Russell Podzilni

\_\_\_\_\_  
Wes Davis

\_\_\_\_\_  
Robert Potter

LEGAL NOTE:

The County Board is authorized to take this action pursuant to sec. 59.10(3)(b), Wis. Stats.

s/Richard Greenlee

Richard Greenlee  
Corporation Counsel

FISCAL NOTE:

Minimal fiscal impact.

/s/Sherry Oja

Sherry Oja  
Finance Director

ADMINISTRATIVE NOTE:

Recommended.

/s/Josh Smith

Josh Smith  
County Administrator

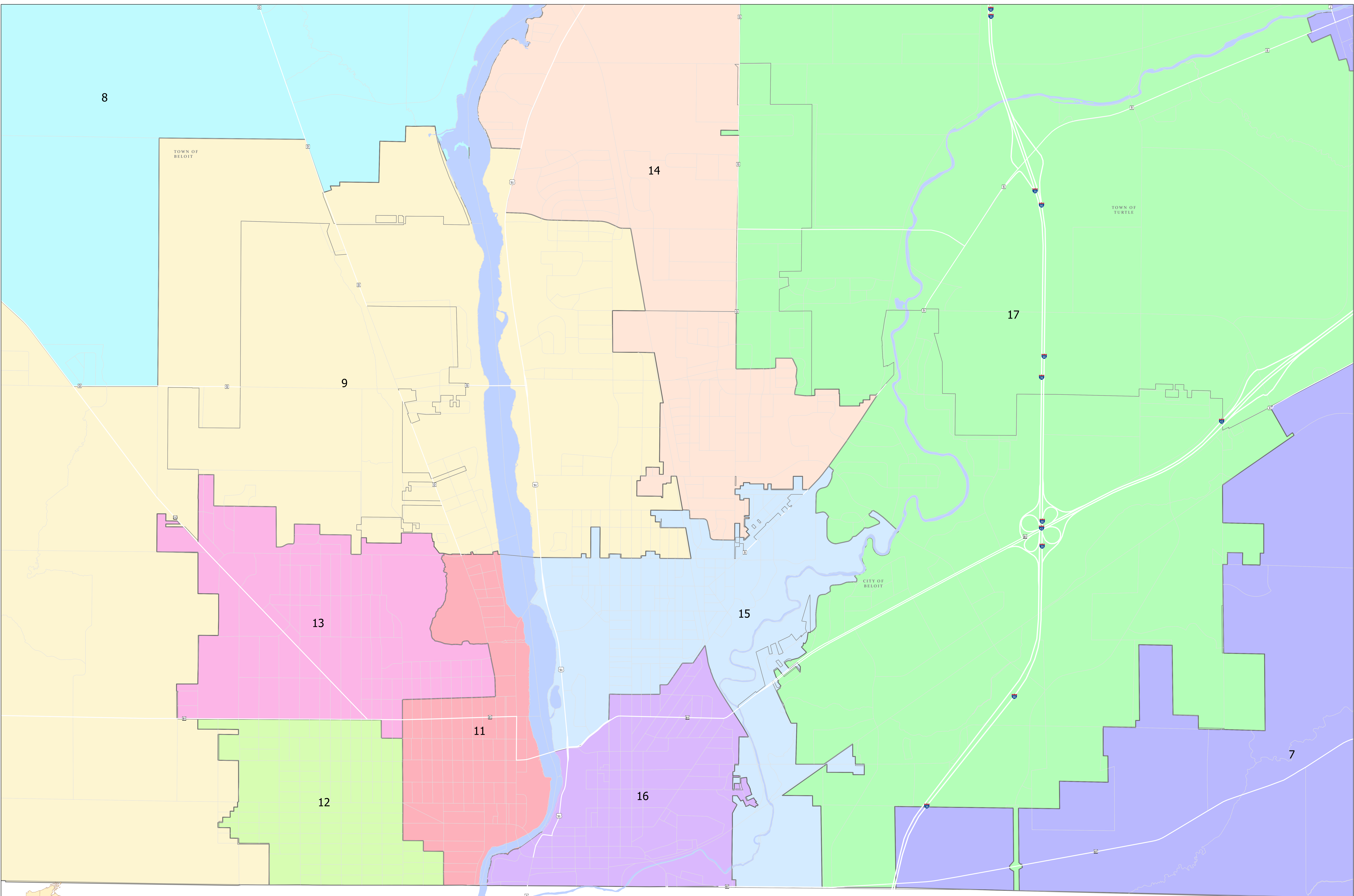
Attachments:

Map 1 – Rock County Supervisory Districts 1-29

Map 2 – Greater Janesville Area

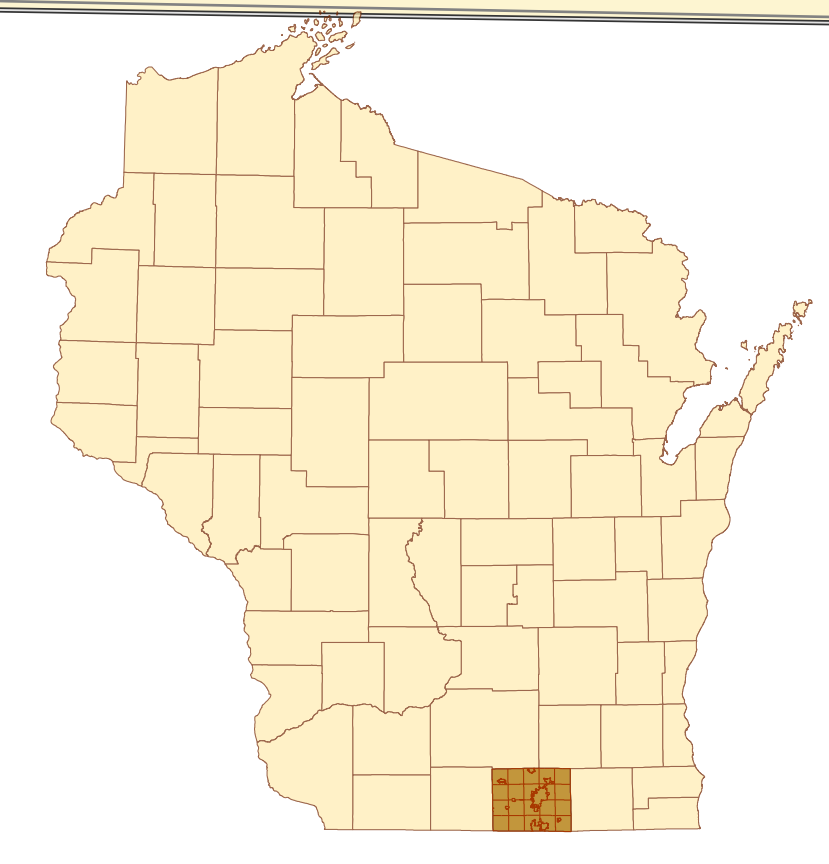
Map 3 – Greater Beloit Area

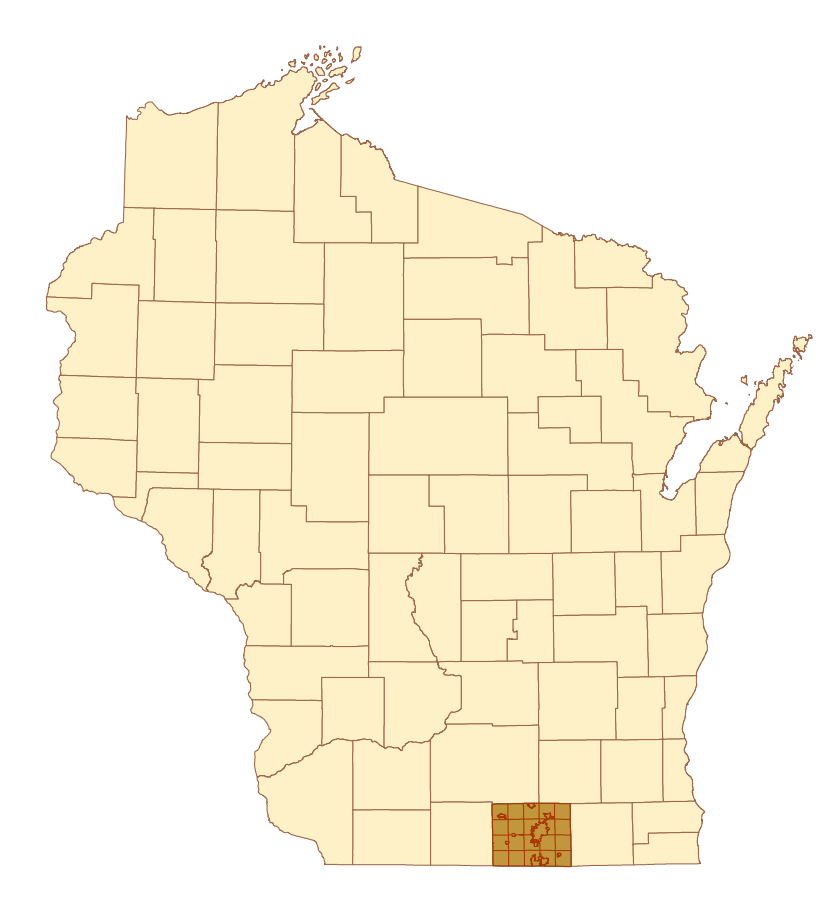
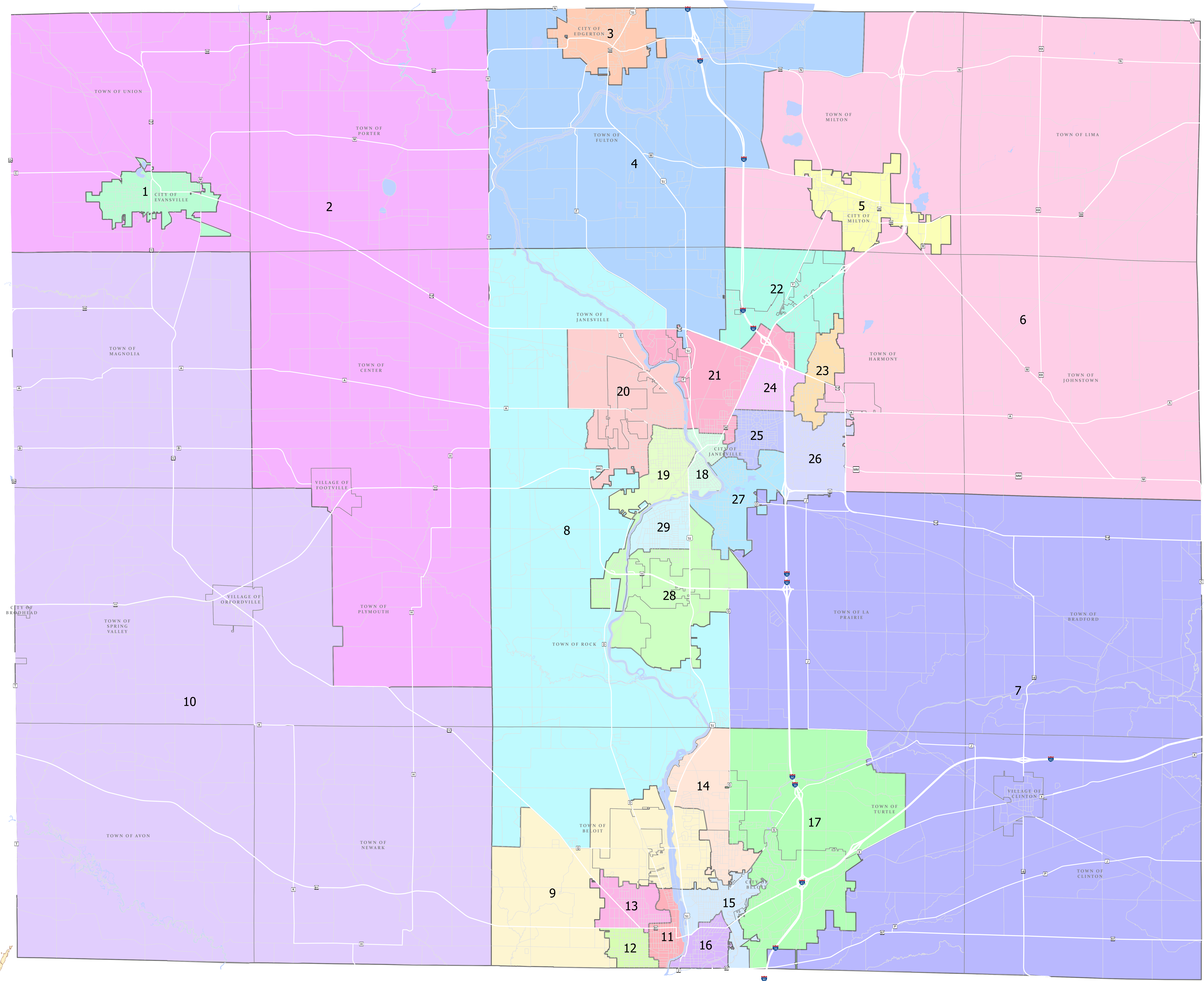
Executive Summary

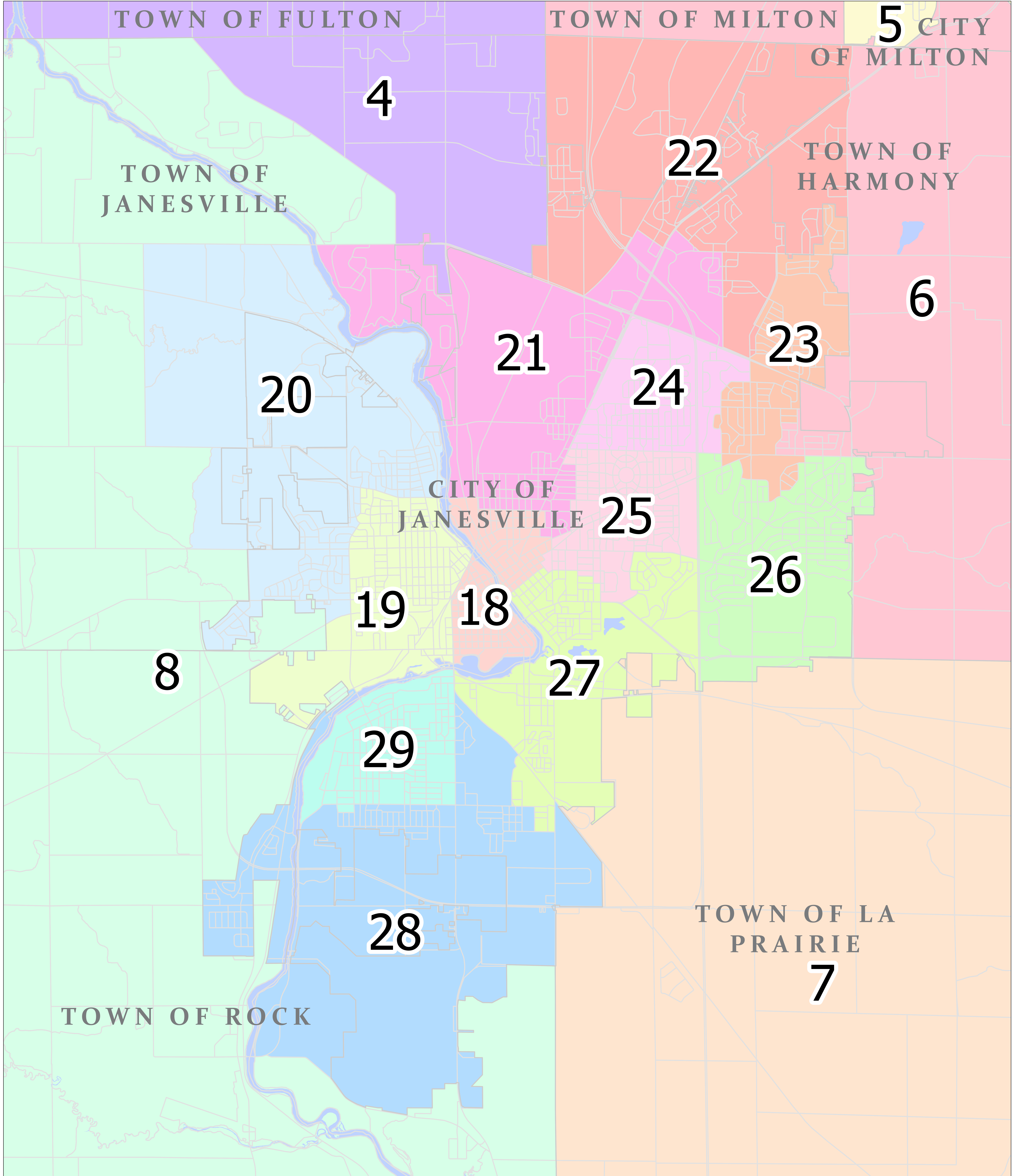


Official Map of Rock County Supervisory Districts - Map 3  
Rock County, WI  
11/9/2021

**DRAFT**







Official Map of Rock County Supervisory Districts - Map 2  
 Rock County, WI  
 11/9/2021

**DRAFT**

Rock County, WI  
 11/9/2021

