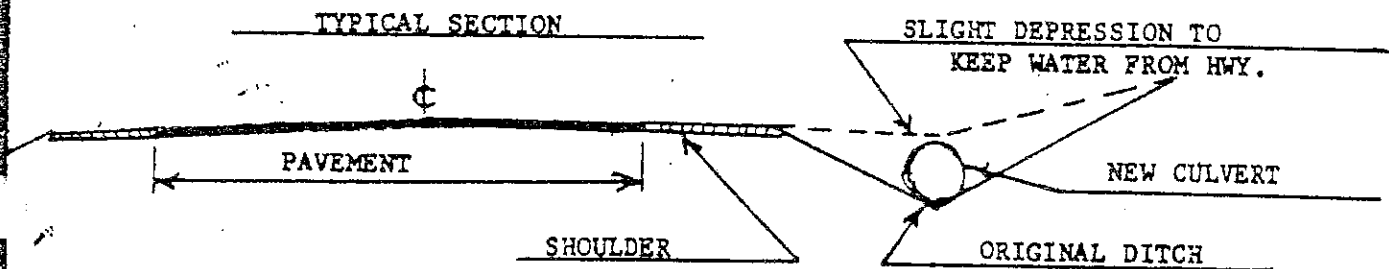


Rules Covering Installations of Driveways on County Trunk Highways in Rock County

15

- o. 1 The edge of the driveway or the end of the Culvert, at the center of Highway ditch shall not be closer than (5) feet from any property line.
- o. 2 The size (diameter and length) of the Culvert shall be as specified by the Rock County Highway Department Personnel.
- o. 3 No Portion of the Driveway shall be closer than 100 feet from the nearest edge of the Right of Way of an intersecting public road at an intersection
- o. 4 The edge of the Driveway, at the center of the Highway ditch shall not be closer than 20 feet from the edge of another Driveway at the center of the Highway ditch.
- o. 5 No concrete or stone endwalls or any other material that could constitute a menace to Highway Safety may be used. The ground surrounding the end of the Driveway shall be sloped in a gentle slop, back to the Highway ditch. However, standard apron endsections, either metal or concrete may be used.
- o. 6 When the Driveway is in an area sloping up from the Highway, the following general design must be followed:



Six inch minimum gravel cover over culvert

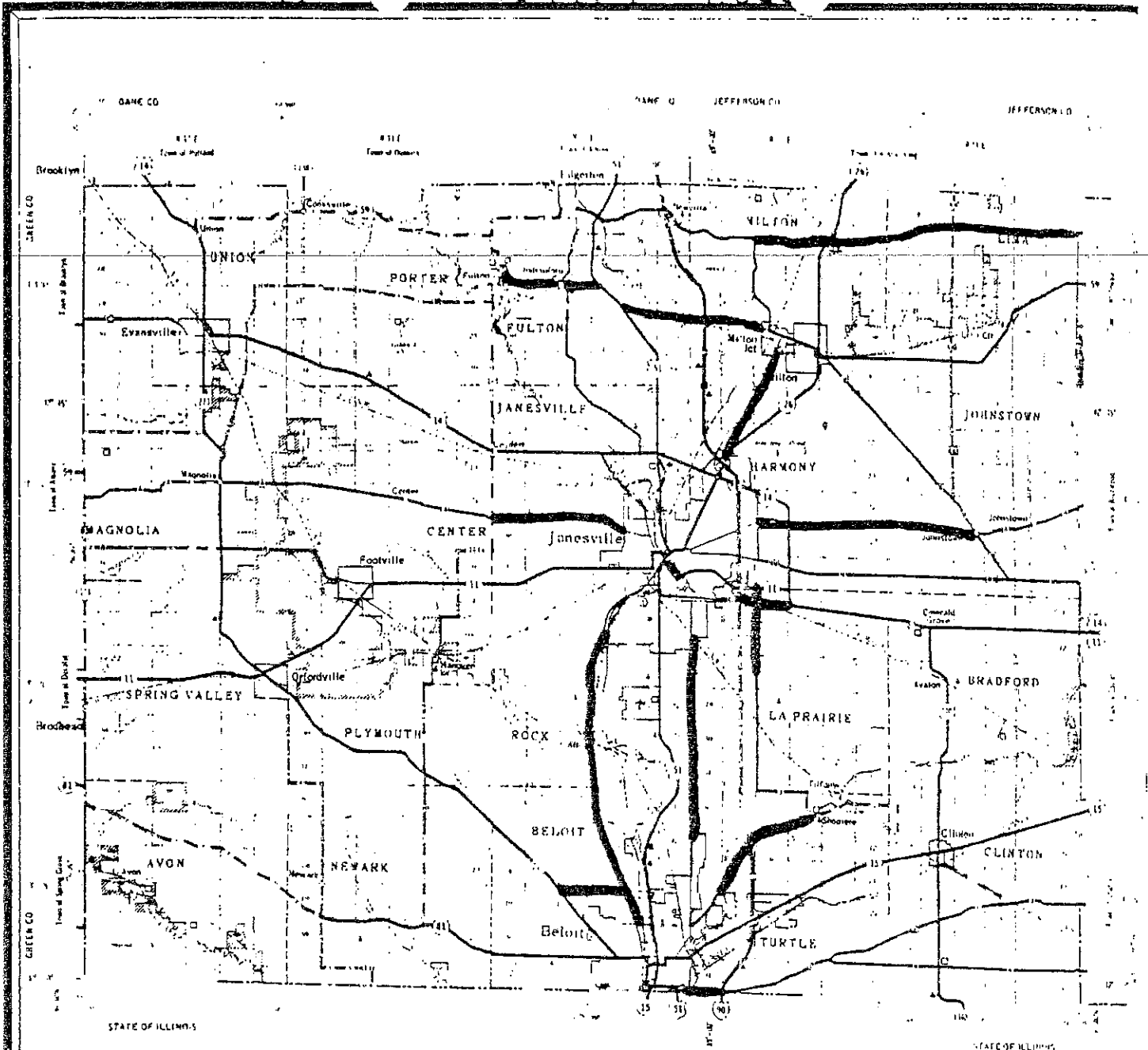
- o. 7 The Driveway shall always be the sole responsibility of the land owner.
- o. 8 The permittee, his successors or assigns agree to hold harmless the Rock County Highway Department and its duly appointed agents and employees against any action for personal injury or property damage sustained by reason of this permit.
- o. 9 Rock County does not assume any responsibility for the removal or clearance of snow, ice, or sleet, or the opening of windrow of such material, upon any portion of any Driveway or entrance along any County Highway, even though snow, ice or sleet is deposited or windrowed on said driveway or entrance by its authorized representatives engaged in normal Winter Maintenance Operations.

No Concrete Surfacing Shall be placed in Highway Right of Way

ROCK COUNTY HIGHWAY COMMISSION

Durlin L. Harnack, Highway Commissioner

Access - Control Road

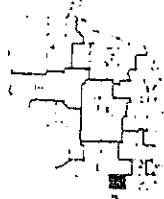


STATE OF ILLINOIS

STATE OF ILLINOIS

LEGEND

U.S. STATE		COUNTY		TOWN		CITY	
State Boundary	---	County Boundary	---	Town Boundary	---	City Boundary	---
Major Road	==	Minor Road	- - -	Water	~ ~ ~	Marsh	□
Highway	==	County Seat	○	Swamp	□	Gravel Pit	□
Interstate	==	City Seat	○	Shrubland	□	Gravel Pit	□
State Route	==	City Seat	○	Shrubland	□	Gravel Pit	□
County Road	==	City Seat	○	Shrubland	□	Gravel Pit	□
Local Road	==	City Seat	○	Shrubland	□	Gravel Pit	□
Water	~ ~ ~	City Seat	○	Shrubland	□	Gravel Pit	□
Marsh	□	City Seat	○	Shrubland	□	Gravel Pit	□
Swamp	□	City Seat	○	Shrubland	□	Gravel Pit	□
Shrubland	□	City Seat	○	Shrubland	□	Gravel Pit	□
Gravel Pit	□	City Seat	○	Shrubland	□	Gravel Pit	□



CIVIL DIVISION

1	2	3	4
5	6	7	8
9	10	11	12
13	14	15	16

ROCK CO.

STATE OF WISCONSIN
 STATE ENGINEER
 ROCK COUNTY
 DIVISION OF HIGHWAYS
 DIVISION OF HIGHWAYS
 DIVISION OF HIGHWAYS