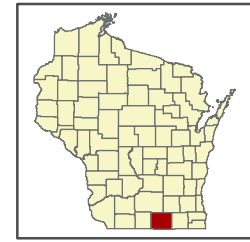
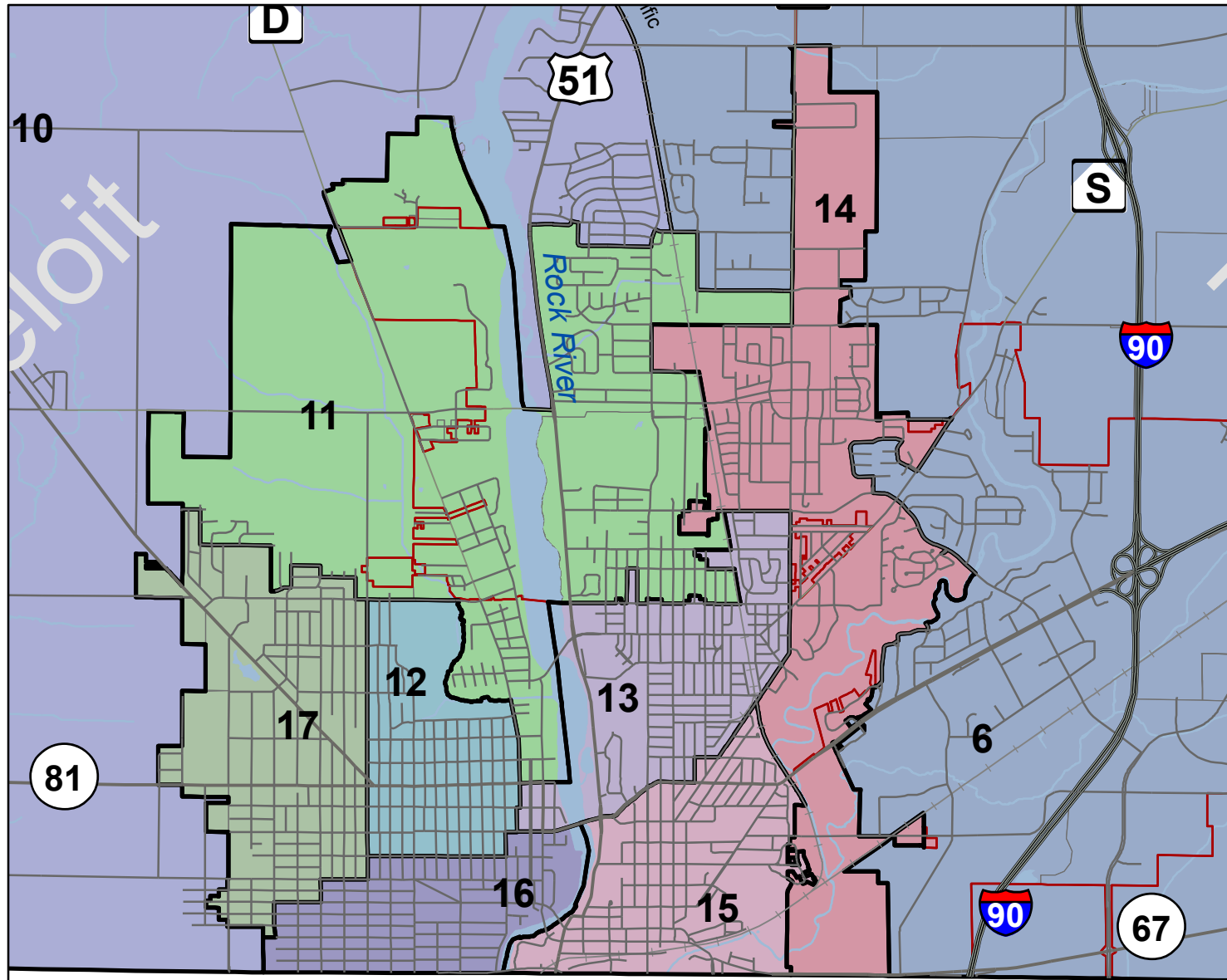


Map 3: Greater Beloit Area

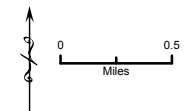


Rock County, Wisconsin

OFFICIAL

Supervisory Districts
As Amended By the Rock
County Board of Supervisors
3/22/2012

- Municipal Boundaries
- Supervisory Districts**
- 1 (green)
- 2 (blue)
- 3 (orange)
- 4 (yellow)
- 5 (light blue)
- 6 (light purple)
- 7 (light green)
- 8 (light orange)
- 9 (light yellow)
- 10 (light blue)
- 11 (green)
- 12 (light blue)
- 13 (light purple)
- 14 (pink)
- 15 (light purple)
- 16 (light blue)
- 17 (light green)
- 18 (light orange)
- 19 (light yellow)
- 20 (light green)
- 21 (light purple)
- 22 (light blue)
- 23 (light green)
- 24 (light orange)
- 25 (light yellow)
- 26 (light green)
- 27 (light blue)
- 28 (light green)
- 29 (light green)



Rock County Geographic Information Systems (GIS)
Planning, Economic and Community
Development Agency
51 S Main St., Janesville, WI 53445
(TEL) 608-757-5587, (FAX) 608-757-5586
email: Planning@co.rock.wi.us

Duplication of this map is prohibited without written consent of the Rock County Planning, Economic and Community Development Agency. The data in this map was compiled using the Rock County Coordinate System. All graphic and attribute information is based on the Rock County Coordinate system. This map is not intended to be a substitute for an actual field survey and is an advisory reference only.

Data sources: Rock County Planning and Development
Rock County Clerk.